






Infosys BPM GIS Data Management for Utilities.





Key Service Offerings

-  Engineering GIS
-  LiDAR point cloud classification
-  Asset / Inventory Management
-  Location Based Services
-  Spatial Data Analytics
-  AI/ML/Annotation/Automation
-  Spatial DB models (UPDM / ESRI UN/PODS)

Value to the Client

- Legacy modernization, digital Migration and conversion of paper / drawings and images to geo-spatial platforms
- Faster network / assets mapping leading to 20-30% savings in operational efficiencies
- Customized cleansing tools to meet white space mgt. with 99% QA KPI & improved data Integrity
- Quicker decision-making & a way to monitor the asset health
- Asset data updating to manage zero outage

Industry Experience

-  Navigations
  Fleets
  Smart maps
  Last Mile connectivity
  Street maps
  Fiberpath
  Natural Gas Utilities
-  Legacy Modernization
  Grid Modernization
  Vegetation Management
  Energy Management
  FIM

Learn more : www.infosysbpm.com/services/geospatial-data-services
Follow us : <https://www.linkedin.com/company/infosys-bpm>

For more information, contact askus@infosys.com